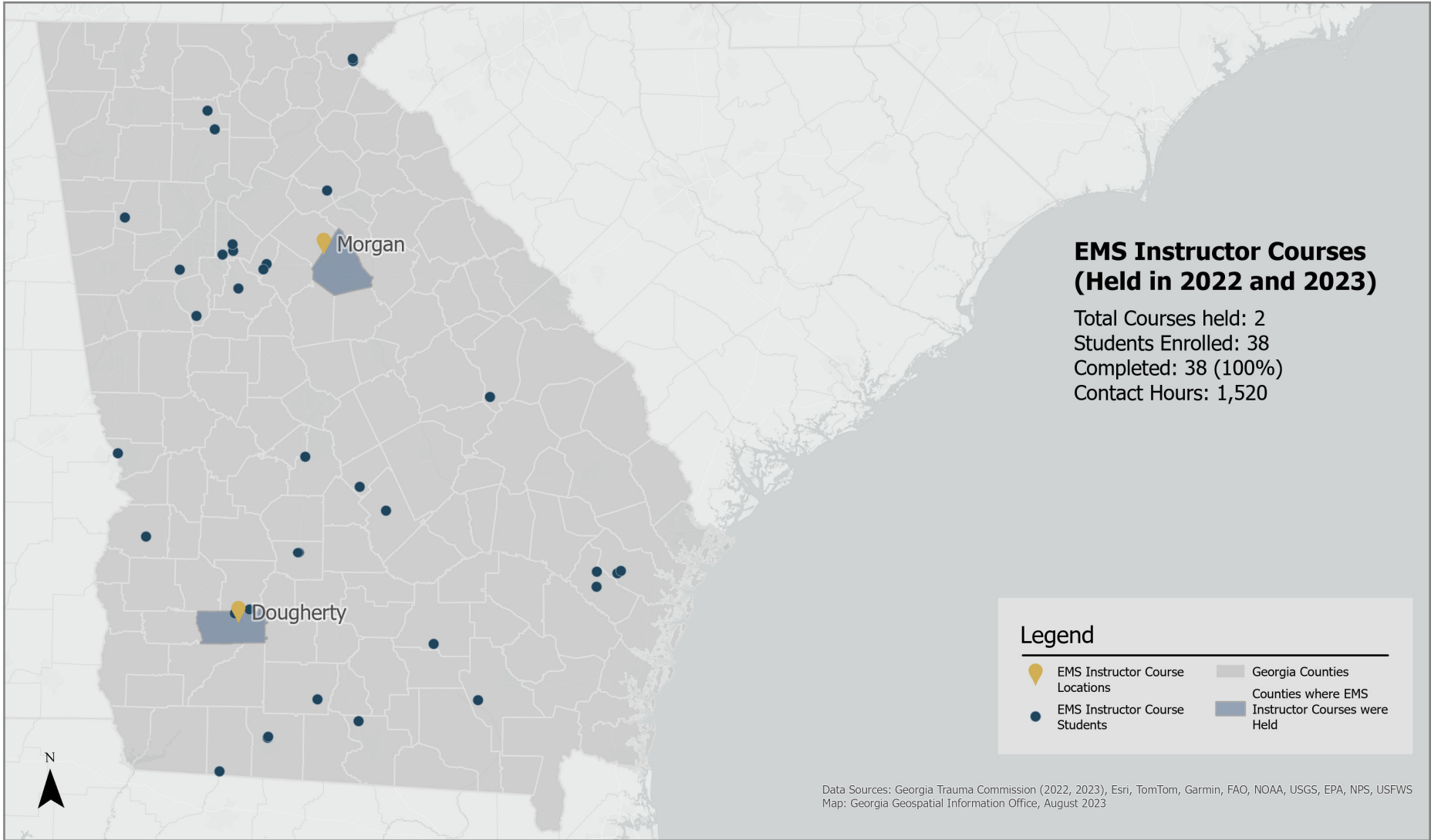
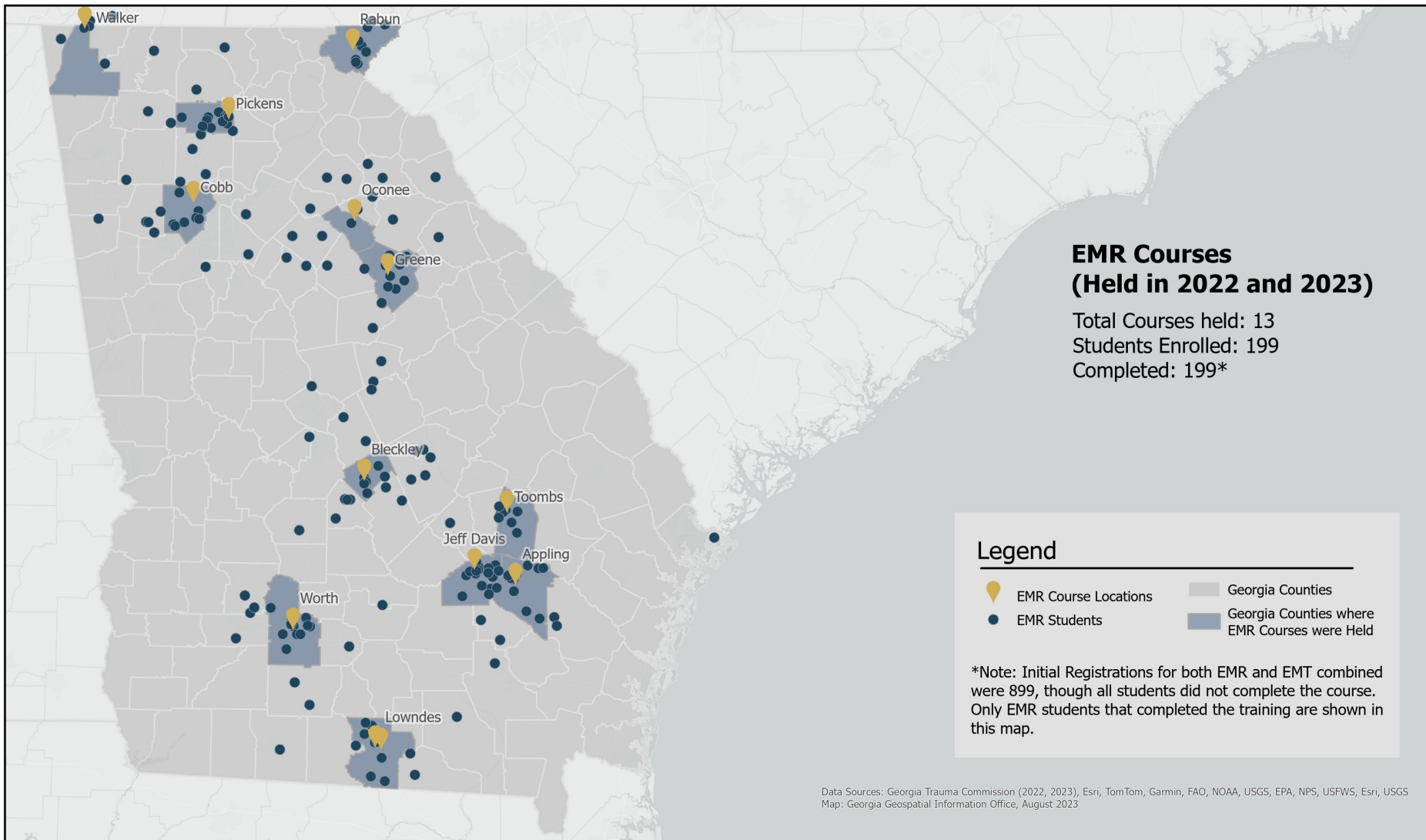
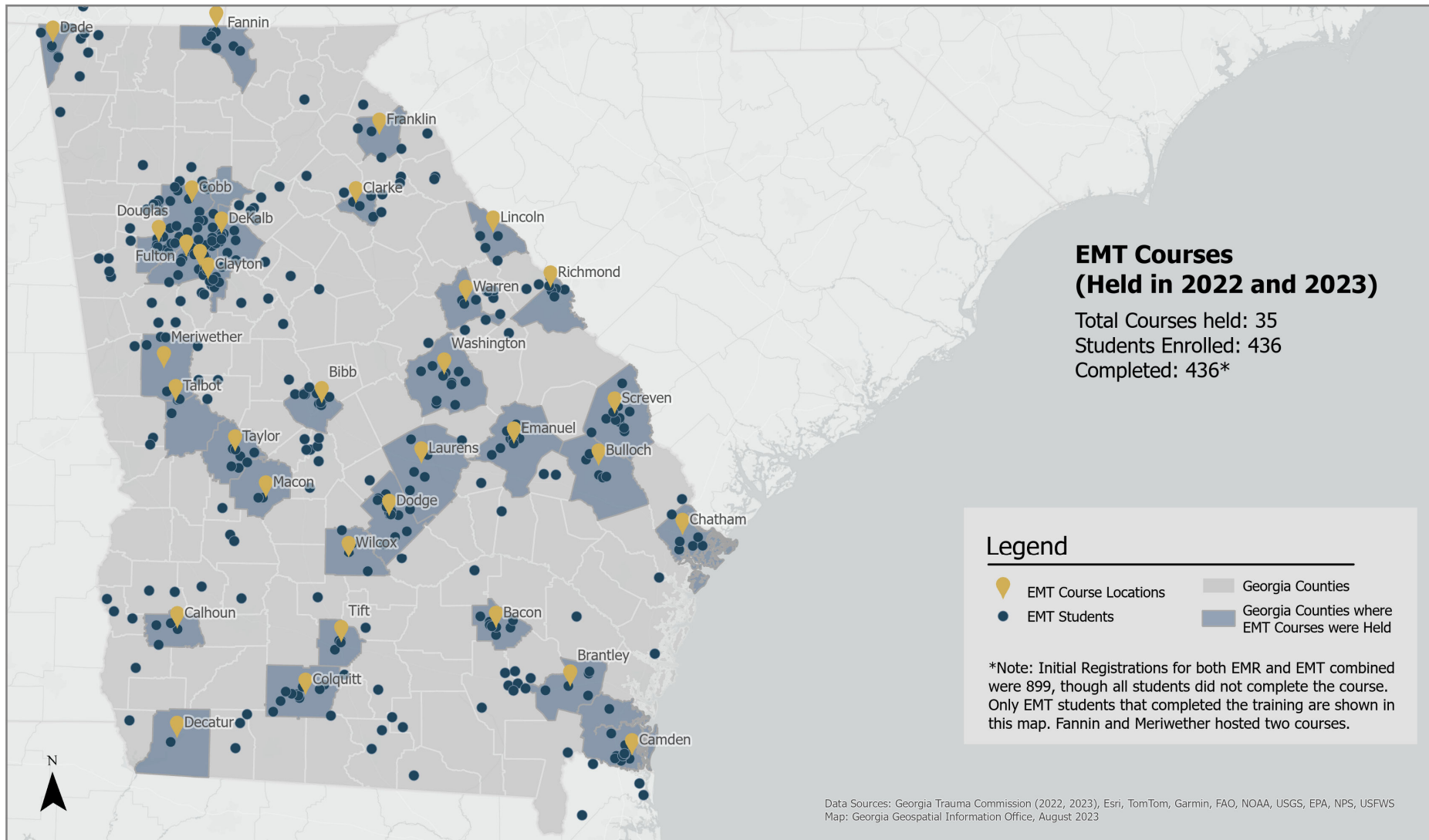


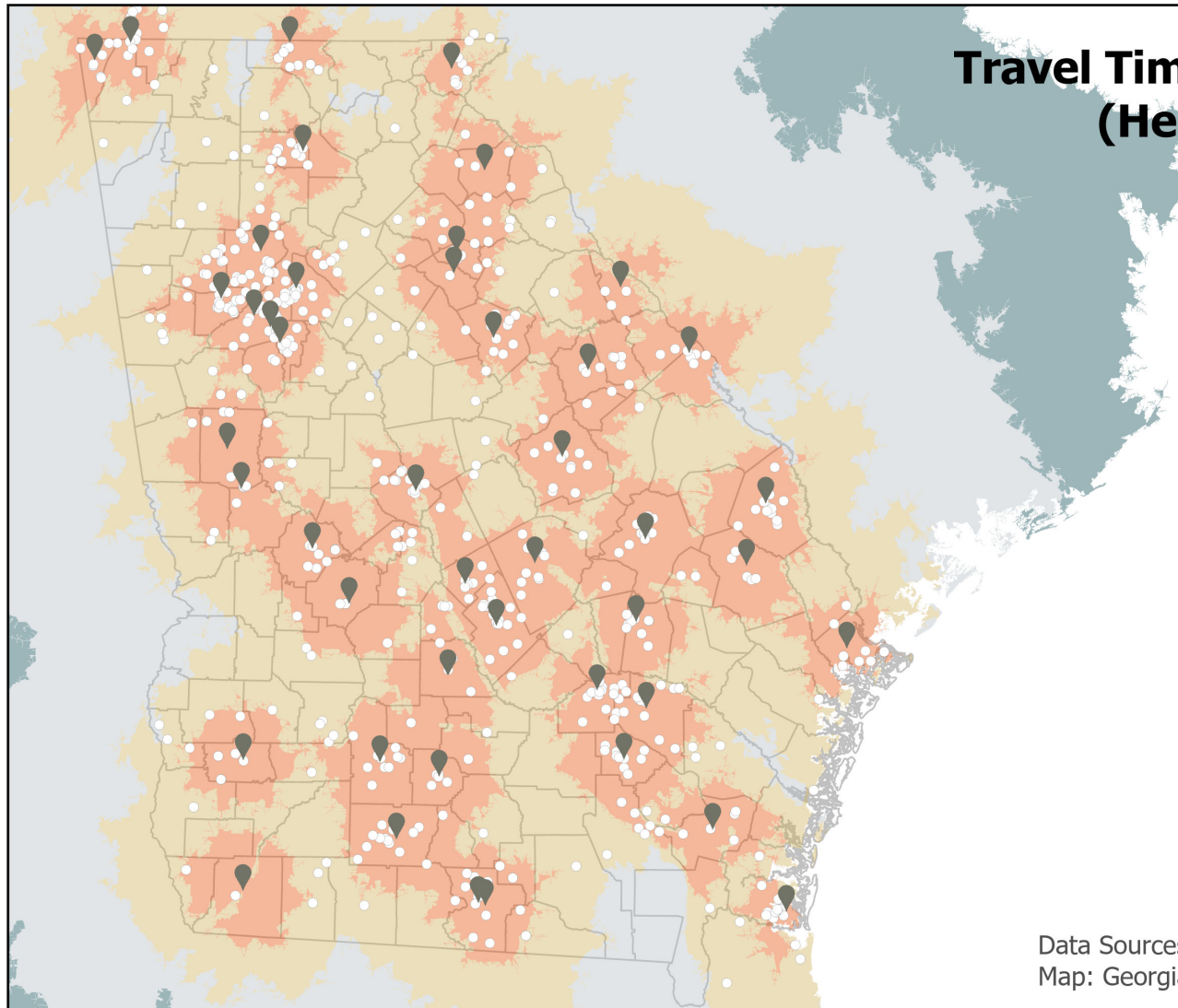
Data Sources: Georgia Trauma Commission (2022, 2023), Esri, TomTom, Garmin, FAO, NOAA, USGS, EPA, NPS, USFWS
Map: Georgia Geospatial Information Office, August 2023













Travel Time to EMR/EMT Courses (Held in 2022-2023)



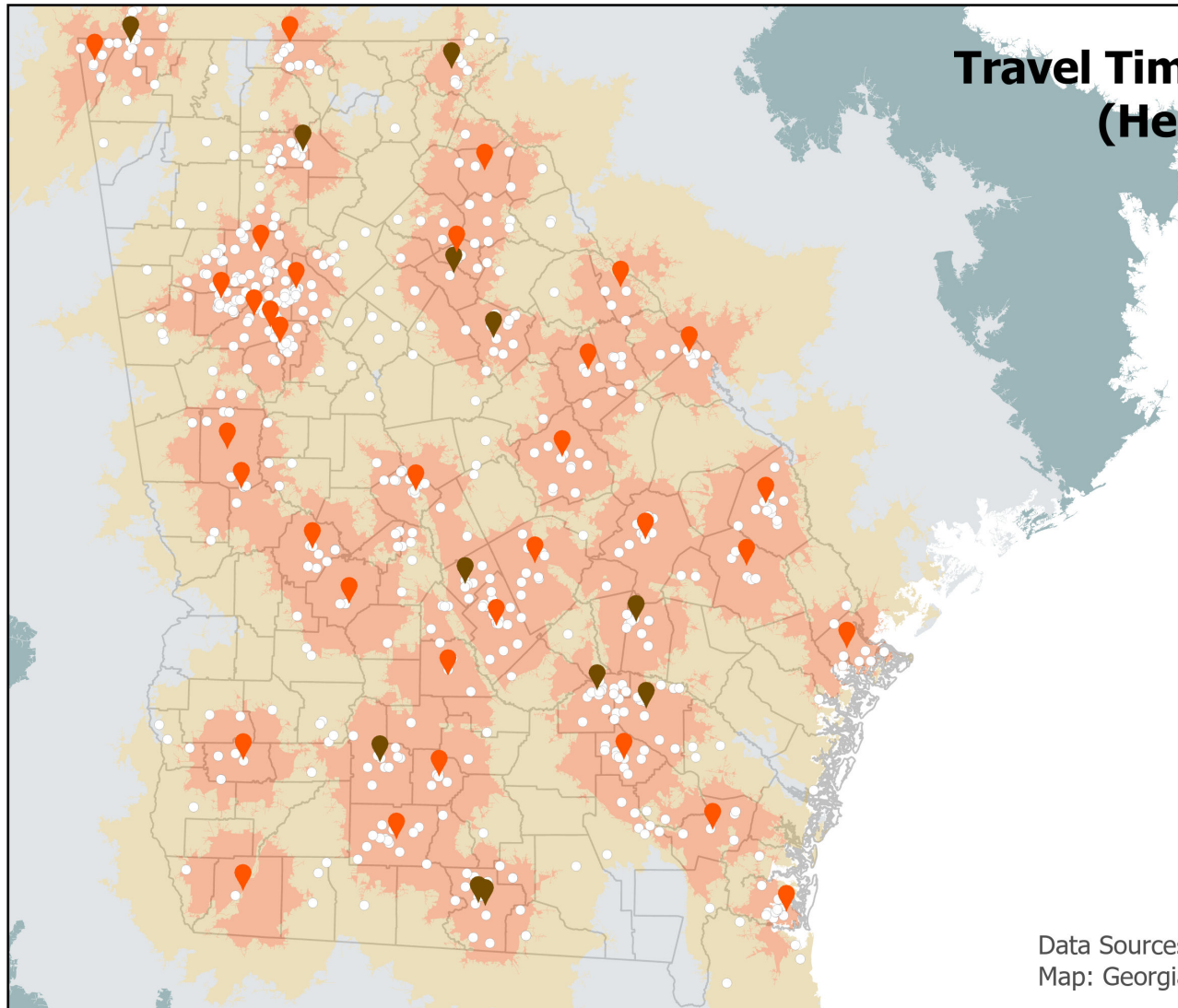
Legend

-  Course Locations
-  Students
-  Georgia Counties
-  0.5hr Travel Time to Closest Course
-  1hr Travel Time to Closest Course
-  2hr Travel Time to Closest Course
-  3hr Travel Time to Closest Course

*Note: two students did not provide address information and are not mapped

Data Sources: Georgia Trauma Commission (2022, 2023),
Map: Georgia Geospatial Information Office, August 2023

Travel Time to EMR/EMT Courses (Held in 2022-2023)

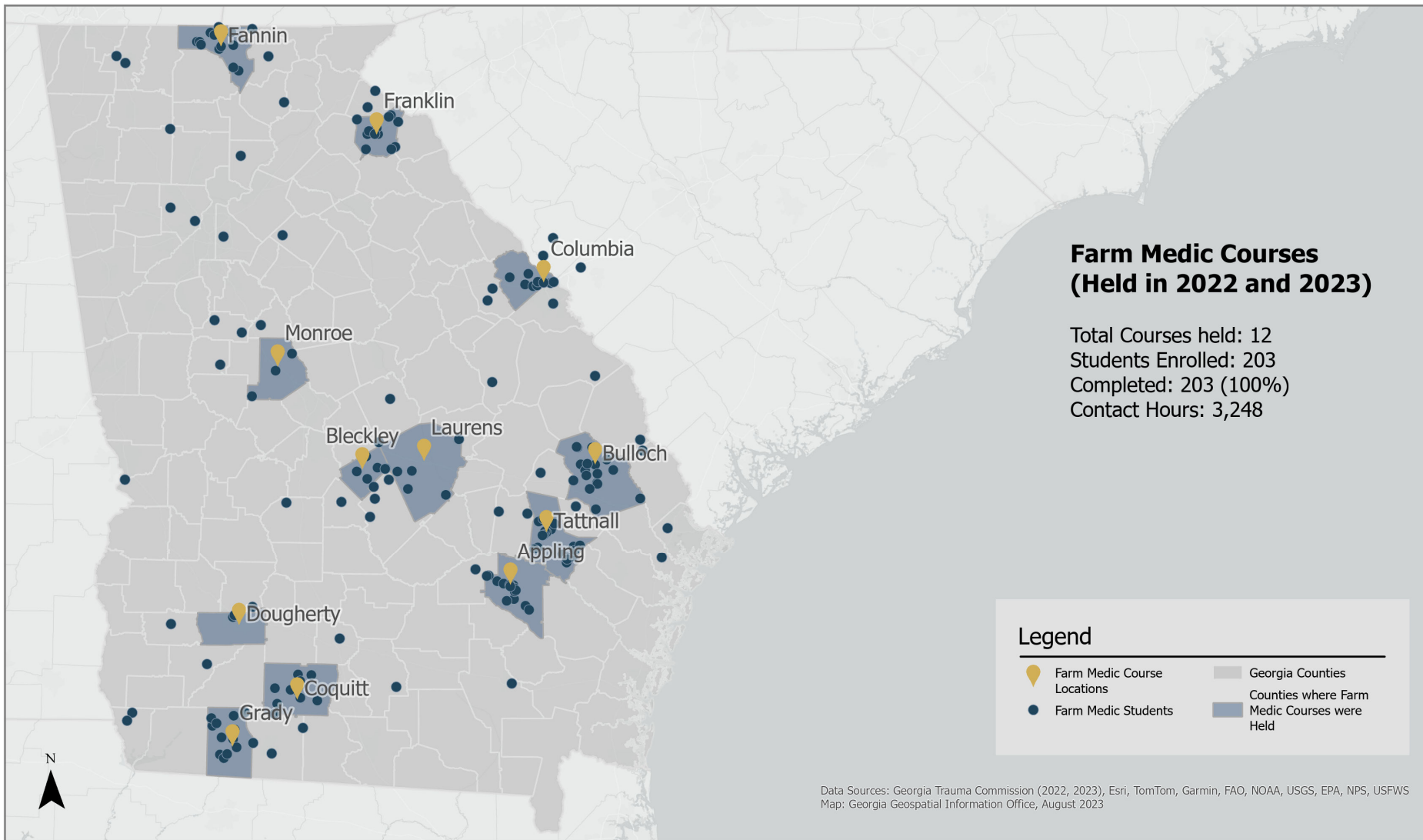


Legend

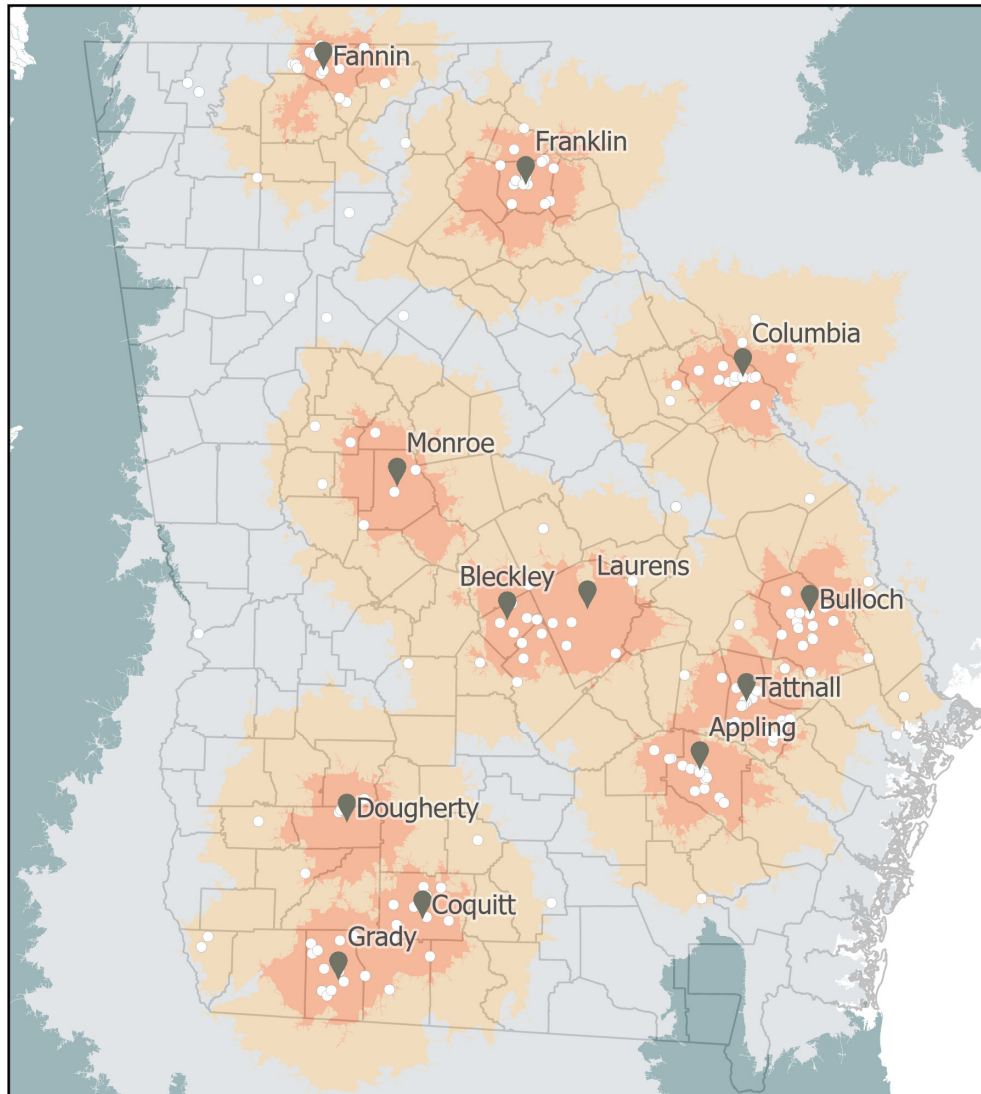
- EMR Course Locations
- EMT Course Locations
- Students
- Georgia Counties
- 0.5hr Travel Time to Closest Course
- 1hr Travel Time to Closest Course
- 2hr Travel Time to Closest Course
- 3hr Travel Time to Closest Course

*Note: two students did not provide address information and are not mapped

Data Sources: Georgia Trauma Commission (2022, 2023),
Map: Georgia Geospatial Information Office, August 2023



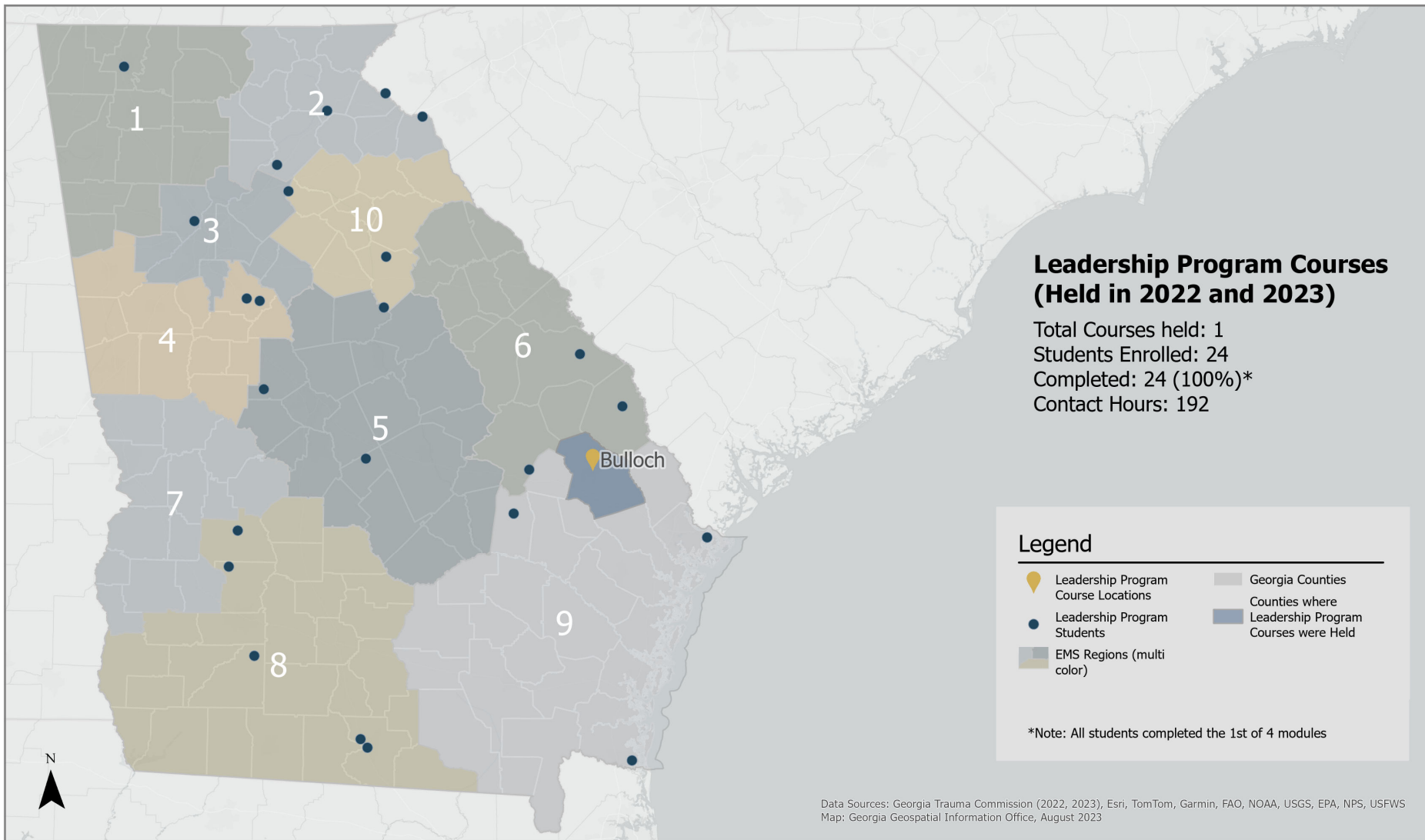
Travel Time to Farm Medic Courses (Held in 2022 and 2023)

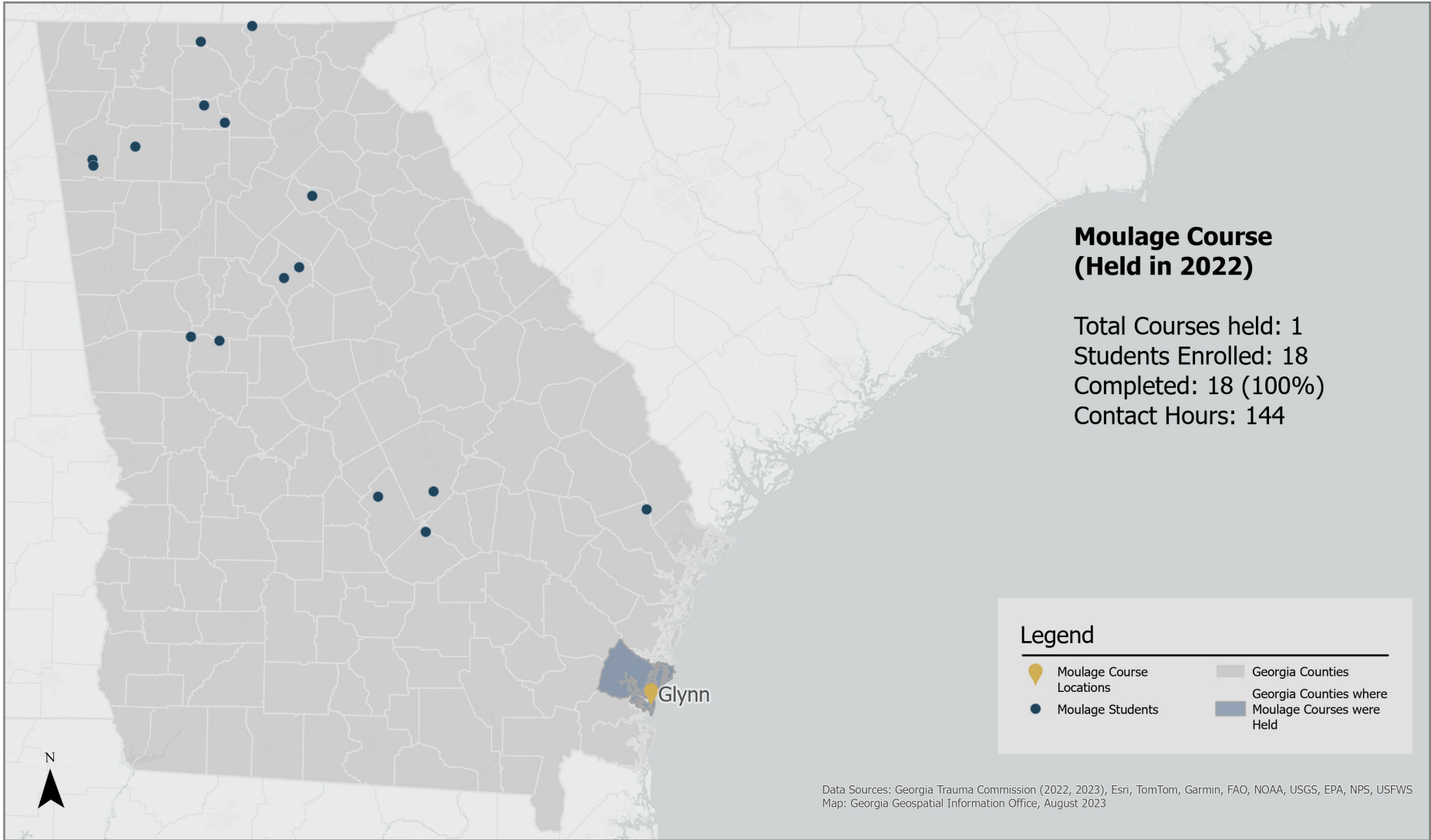


Legend

- Course Locations
 - Students
 - Georgia Counties
 - 0.5hr Travel Time to Closest Course
 - 1hr Travel Time to Closest Course
 - 2hr Travel Time to Closest Course
 - 3hr Travel Time to Closest Course
- *Note: two students did not provide address information and are not mapped

Data Sources: Georgia Trauma Commission (2022, 2023),
Map: Georgia Geospatial Information Office, August 2023












Data Sources: Georgia Trauma Commission (2022, 2023), Esri, TomTom, Garmin, FAO, NOAA, USGS, EPA, NPS, USFWS
Map: Georgia Geospatial Information Office, August 2023

National Association of Emergency Medical Technicians (NAEMT) Courses (Held in 2022 and 2023)

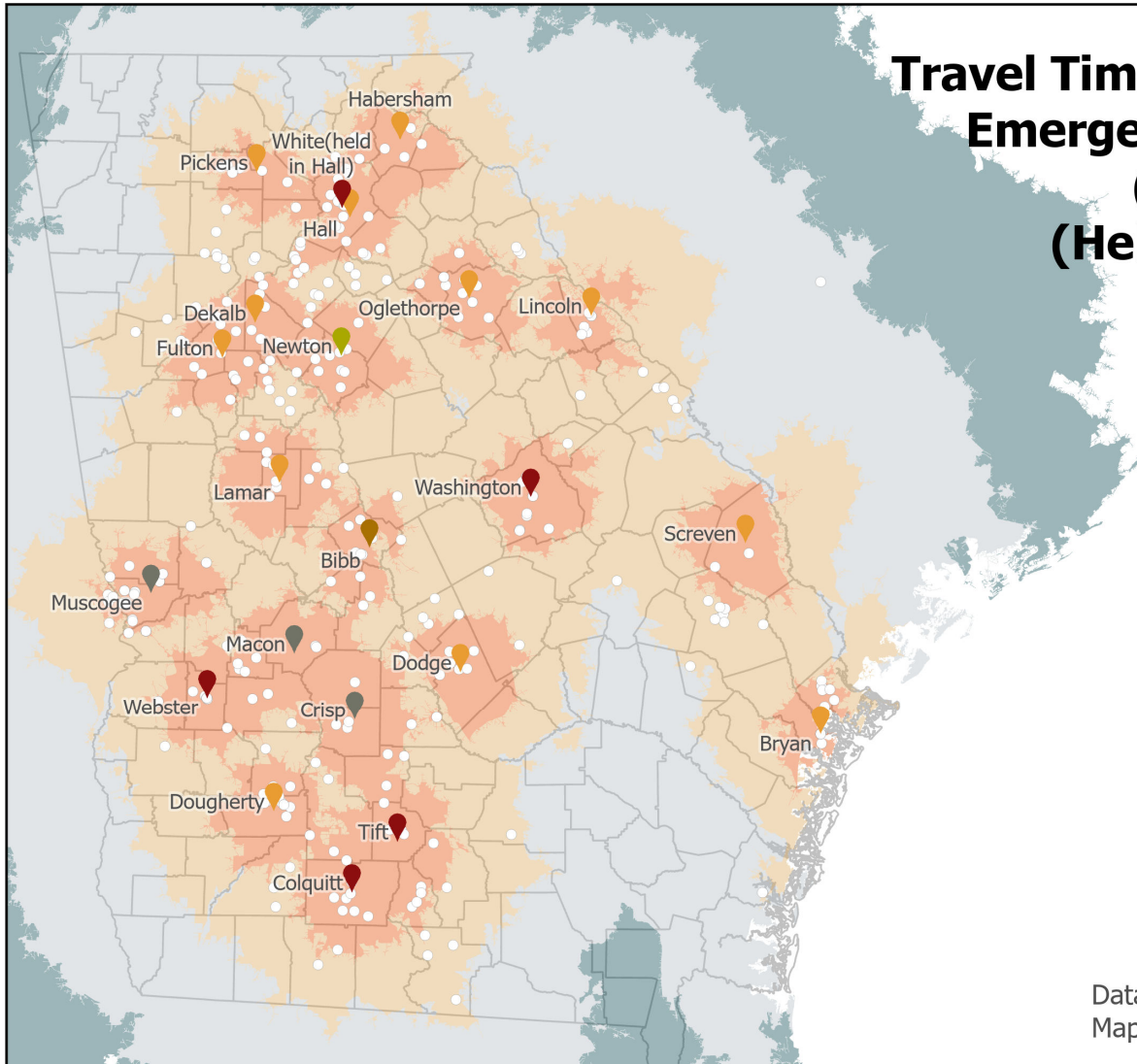
Total Courses held: 23
Students Enrolled: 350*
Completed: 312 (89%)
Contact Hours: 296

Legend

- | | |
|--|--|
| NAEMT Course Locations | NAEMT Students |
|  AMLS (67 Students) |  Georgia Counties |
|  ITLS (62 Students) |  Counties where Courses were Held |
|  PHTLS (184 Students) | |
|  TECC (13 Students) | |
|  GEMS (24 Students) | |

*Note: two students did not provide address information and are not mapped
Course hours were highly variable
Some students attended courses in multiple quarters, which means that some dots representing students are overlapping
Muscogee hosted two courses (in Q2 and Q4)

Travel Time to National Association of Emergency Medical Technicians (NAEMT) Courses (Held in 2022 and 2023)



Legend

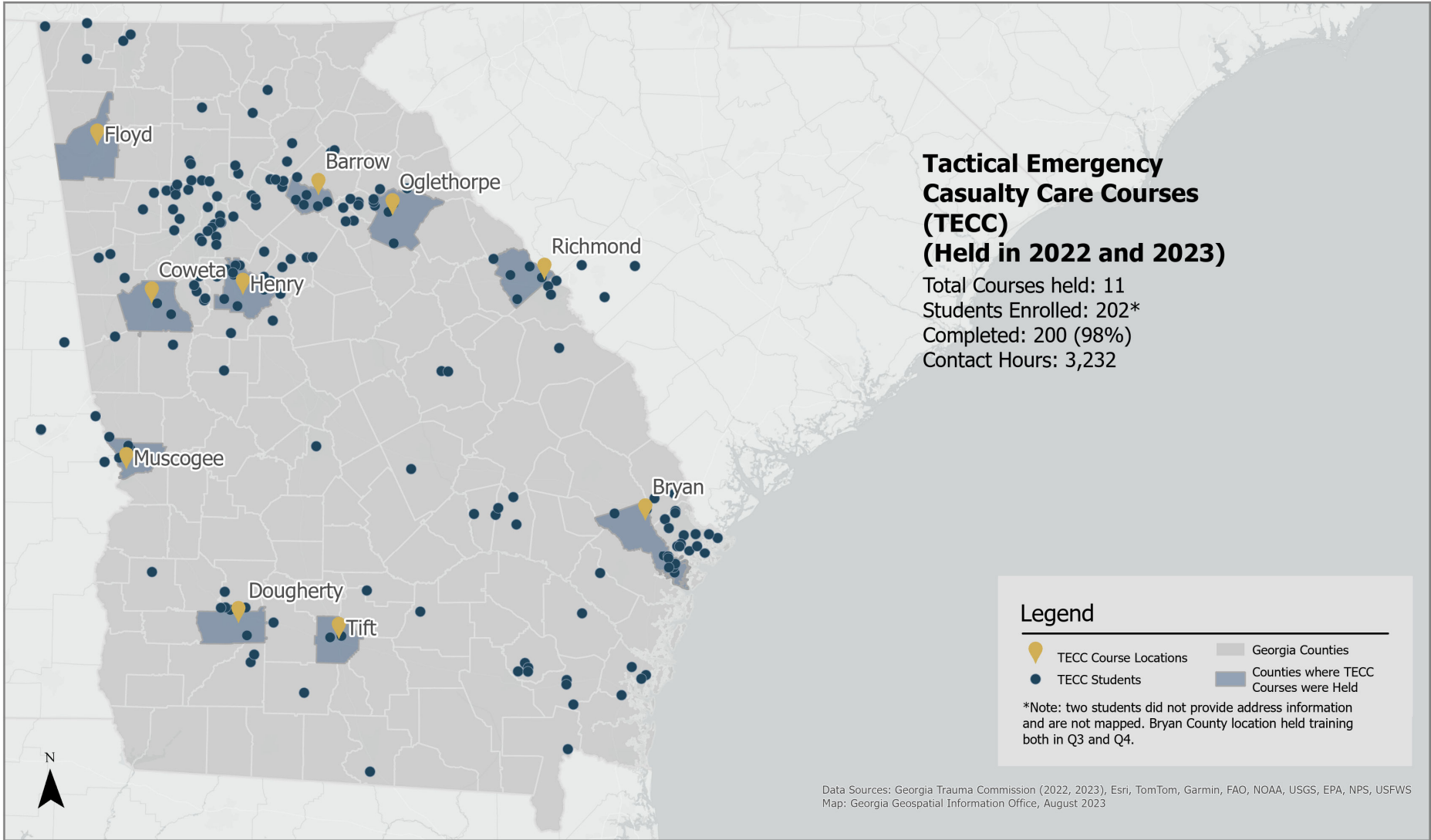
NAEMT Course Locations

- AMLs
- ITLS
- PHTLS
- TECC
- GEMS
- Students

- Georgia Counties
- 0.5hr Travel Time to Closest Course
- 1hr Travel Time to Closest Course
- 2hr Travel Time to Closest Course
- 3hr Travel Time to Closest Course

*Note: Students without addressing information were unable to be mapped

Data Sources: Georgia Trauma Commission (2022, 2023),
Map: Georgia Geospatial Information Office, August 2023



Tactical Emergency Casualty Care Courses (TECC) (Held in 2022 and 2023)

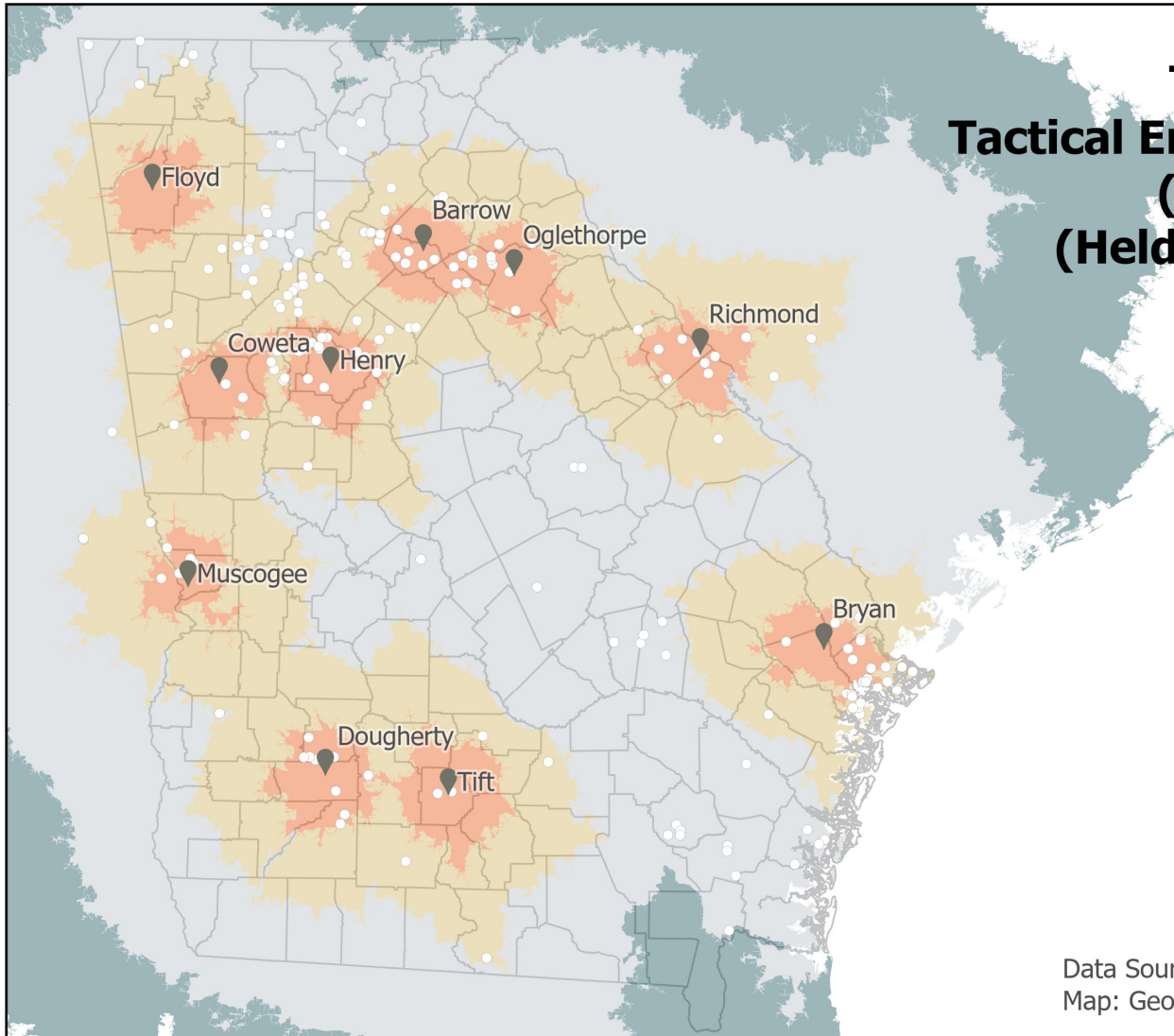
Total Courses held: 11
Students Enrolled: 202*
Completed: 200 (98%)
Contact Hours: 3,232

Legend

- TECC Course Locations
- TECC Students
- Georgia Counties
- Counties where TECC Courses were Held

*Note: two students did not provide address information and are not mapped. Bryan County location held training both in Q3 and Q4.

Travel Time to Tactical Emergency Casualty Care (TECC) Courses (Held in 2022 and 2023)

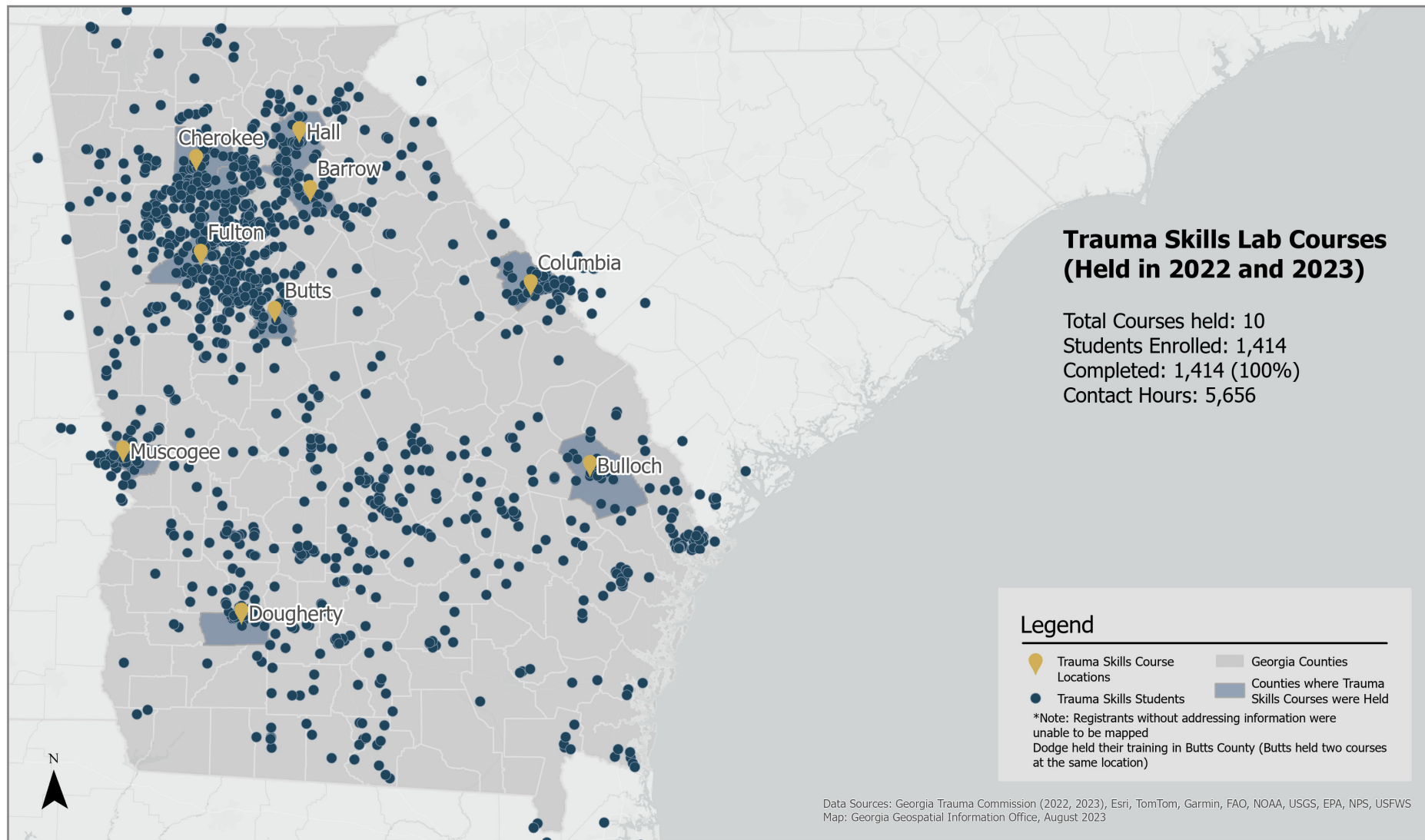


Legend

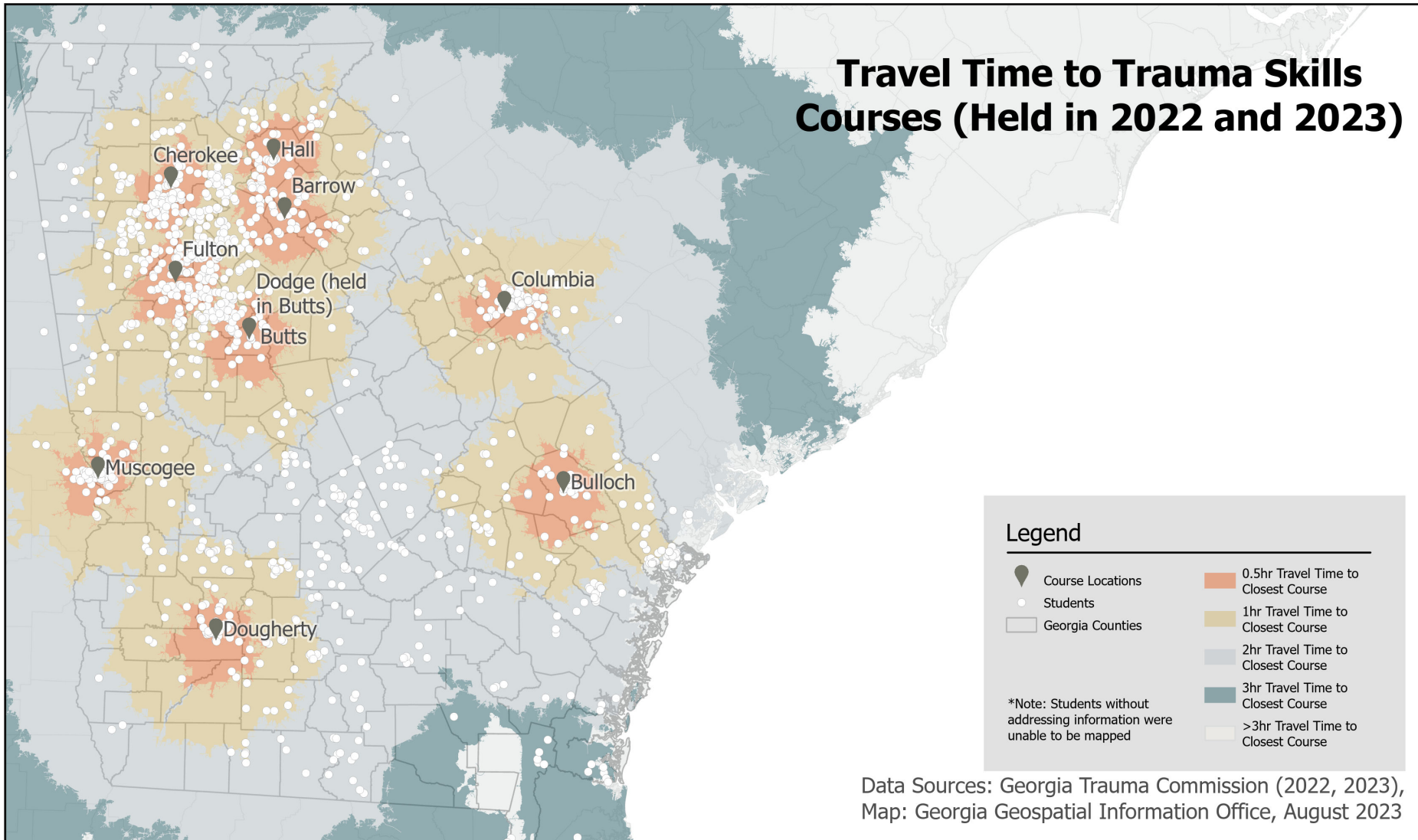
- Course Locations
- Students
- Georgia Counties
- 0.5hr Travel Time to Closest Course
- 1hr Travel Time to Closest Course
- 2hr Travel Time to Closest Course
- 3hr Travel Time to Closest Course

*Note: two students did not provide address information and are not mapped

Data Sources: Georgia Trauma Commission (2022, 2023),
Map: Georgia Geospatial Information Office, August 2023



Travel Time to Trauma Skills Courses (Held in 2022 and 2023)



Data Sources: Georgia Trauma Commission (2022, 2023),
Map: Georgia Geospatial Information Office, August 2023

Overall Courses Held in 2022 and 2023 with Students Attending

Total Courses held: 112
Students Enrolled: 3,031
Contact Hours: 179,792

Legend

- Course Locations
- Students
- Georgia Counties

*Note: Registrants without addressing information were unable to be mapped